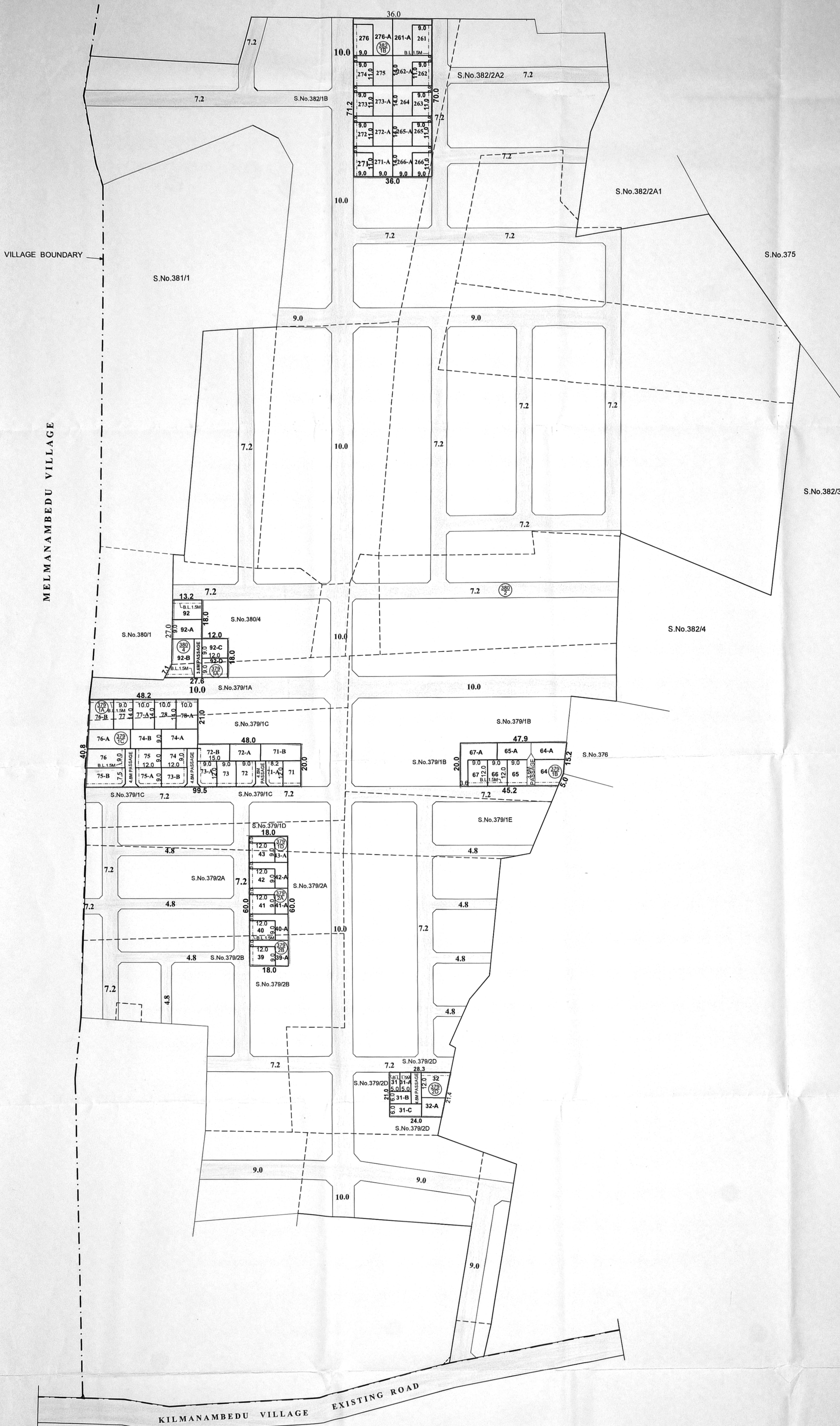


S.No.382pt

SITE EXTENT (AS PER APPROVED LAYOUT) : 8984 SQ.M

NO.OF.PLOTS : 70 Nos.





CONDITION:

DR RULE NO : 29 (11)

THE COST OF LAYING IMPROVEMENTS TO THE SYSTEMS IN RESPECT OF ROAD, WATER SUPPLY, SEWERAGE, DRAINAGE OR ELECTRIC POWER SUPPLY THAT MAY BE REQUIRED AS ASSESSED BY THE COMPETENT AUTHORITY SHALL BE BORNE BY THE APPLICANT.

LEGEND:

-  SITE BOUNDARY
-  EXISTING ROAD

PREPARED BY: *[Signature]* P.A.II (A.A) 15/03/2018
 P.A.II (A.A) 15/03/2018
 A.P.(S.A) 15/03/2018

POONAMALLEE PANCHAYAT UNION
 SKETCH SHOWING THE AMALGAMATION & RE SUB-DIVISION OF PLOT NOS. 31, 32, 39 TO 43, 64 TO 67, 71 TO 78, 92, 261 TO 266, 271 TO 276 AND CONVERSION OF PUBLIC PURPOSE PLOTS I TO IV, XXXVI & XXXVII IN TO RESIDENTIAL-USE LYING IN AN APPROVED LAYOUT P.P.D/L.O.NO. 19/2014 IN PART OF S.Nos. 379/1A, 1B, 1C, 1D, 2A, 2B & 2D, 380/4 AND 382/1B & 2A2 OF THIRUKOILPATTU (VAYALANALLUR - B AS PER PATTU) VILLAGE.

THIS REVISES EARLIER APPROVED LAYOUT P.P.D / L.O.NO. 19/2014.
 SCALE:1:800 (ALL MEASUREMENTS ARE IN METRE)

CONDITION:-
 THE SUB-DIVISION APPROVAL IS VALID SUBJECT TO OBTAINING SANCTION FROM THE LOCAL BODY CONCERNED

P.P.D	NO	18
L.O		2018

APPROVED
 VIDE LETTER NO : L1/4002/2017
 DATED : 16/03/2018

[Signature]
 FOR MEMBER SECRETARY
 CHENNAI METROPOLITAN
 DEVELOPMENT AUTHORITY

